



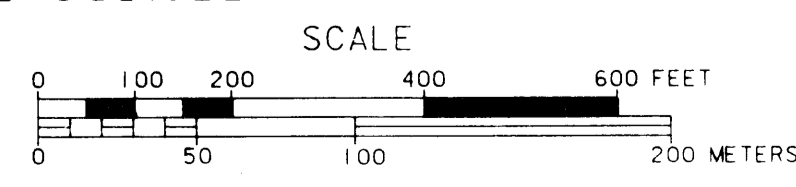


PL 159  
PL 99



THIS MAP COMPILED BY PHOTOGRAMMETRIC METHODS.  
 HORIZONTAL CONTROL BASED ON THE FLORIDA SYSTEM OF PLANE COORDINATES.  
 VERTICAL CONTROL REFERENCED TO NGVD.

STATE OF FLORIDA  
 DEPARTMENT OF NATURAL RESOURCES  
**MARTIN COUNTY**  
 COASTAL CONSTRUCTION CONTROL LINE



COMPILED BY PHOTOGRAMMETRIC METHODS  
 FLORIDA DEPARTMENT OF TRANSPORTATION  
 STATE TOPOGRAPHIC OFFICE  
 DATE OF PHOTOGRAPHY - MAR. 6, 1982  
 DRAWN BY \_\_\_\_\_ SHEET 3 OF 7  
 CHECKED BY \_\_\_\_\_